

17ma combo 30 mile reverse river

R Thomas Run		
L Pennington	1.3	
L Thomas Run	2.2	.9
R Ruffs Mill	2.7	.5
R Rt. 1	3.9	1.2
L Gibson	4.4	.5
R Sandy Hook	Immediate	
Cross Rt. 1		
S Trappe	8.3	3.9
R Forge hill	9.0	.7
L Rt. 1	12.0	3.0
L Ruffs Mill	13.4	1.4
L Thomas Run	14.6	1.2
R Pennington	15.1	.5
R Thomas Run	16.0	.9
HCC	17.3	

19ma Chestnut hill

R	Thomas Run		
L	Pennington	1.4	1.4
L	Thomas Run	2.2	.8
S	Southampton	4.7	2.5
R	Runnymede	4.9	.2
L	Henderson	5.5	.6
R	Rt. 1	6.4	.9
L	Johnson Mill	8.1	1.7
R	Chestnut Hill	10.4	2.3
L	Ady (Rt. 543)	13.4	3.0
R	Gibson	13.6	.2
R	Rt. 1	14.8	1.2
L	Ruffs Mill	15.3	.5
L	Thomas Run	16.5	1.2
R	Pennington	17.0	.5
R	Thomas Run	17.9	.9
HCC		19.2	1.3

19mb Churchville Susq. Loop

Start at Harf. Comm. College

L Rt. 22	2.7
L Aldino (Rt. 156)	.8 miles
R Mahan	1 mile
L Carsins Run	1.5
R Aldino	1.38
R Rt. 155	.71
L WebsterLap	1
L Quaker Bottom	1.74
L Rock Run	2.4
X Rt. 161	
S Rock Run	.8
L Hopewell	
R Rt. 155	3.2
R Rt. 22	2.4
Harf. Comm. College	

19mc Mile Chchvile Susq.Park loop revised

19 miles

	HCC	0 ft
L	Churchville Rd	0.1 mi
X	Priestford Rd Rt136	2.0 mi
L	Aldino Rd	2.9 mi
R	Mahan Rd	3.7 mi
L	Carsins Run	4.6 mi
R	Aldino Rd	6.1 mi
L	Hopewell Rd	6.2 mi
R	Hopkins Rd	6.3 mi
R	Level Rd	7.2 mi
L	Webster Lapidum Rd	8.8 mi
L	Quaker Bottom Rd	9.7 mi
L	Rock Run Rd	11.5 mi
X	Rt 161	13.9 mi
R	Keep right onto Old Level Rd	
L	Hopewell Rd	14.6 mi
R	Level Rd Rt155	14.7 mi
L	Glenville Rd	17.3 mi
R	Churchville Rd	17.6 mi
R	Thomas Run Rd	19.8 mi
	HCC END	19.9 mi

20ma rock wilkinson quaker I

	L	Rt. 22	0
0.0	L	Glenville ext.	2.2
2.6	TI	Old Level	4.8
1.8	L	Rock Run	6.6
1.5	L	Craigs Corner	8.1
2.4	R	Wilkinson	9.0
2.7	S	Rock Run	10.0
0.6	L	Quaker Bottom	10.6
1.7	TI	Web Lapidum	12.3
1.0	R	Rt. 155	13.3
1.9	R	Rt. 22	18.5
1.5	R	HCC	20.4

20mb stepney west chapel

####	L	Rt. 22	0.0
4.0	R	Stepney	4.0
1.7	L	Aldino Stepney	5.7
2.6	R	Gilbert	8.3
4.1	S	Maxa	9.8
2.7	L	Paul Drive	10.4
0.4	L	Paradise	10.8
1.8	L	West Chapel	12.6
1.3	L	Aldino	13.9
2.7	R	Rt. 22	17.1
1.5	R	HCC	19.8

20mc Stepney Scoot

Start at HCC	Cum	Int
L Rt. 22		
R Stepney	4.0	4
R James Run	4.7	.7
L Tower	6.5	1.8
L Carsins Run	7.8	1.3
R Stepney	9.4	1.6
L Aldino Stpny	10.3	.9
L Aldino	13.6	3.3
L Carsins Run	13.7	.1
R Mahan	15.2	1.5
R Aldino	16.1	.9
R Rt. 22	17.0	1.1
R HCC	19.6	2.6

Dir	Road	Total	Interval
21ma Forest Hill Thrill			
L	Pennington	1.3	1.3
L	Thomas Run	2.2	0.9
S	SouthHamptor	2.5	
R	Runnymede	4.9	0.2
L	Henderson	5.5	0.6
L	Rt. 1	6.4	0.9
R	Moore's Mill	6.8	0.4
S	Vale	7.5	0.7
S	Carr's Mill	8.5	1
Watch Stop At bottom of hill			
R	Grafton Shop	9.3	0.8
R	Rock Spring	12	2.7
R	Rt. 24	12.8	0.8
L	Bynum	14.2	1.4
L	Water Tower	15.2	1.2
R	Rt. 23	15.5	0.3
L	Rt. 1(bypass)	15.9	0.4
R	Ruffs Mill	17.7	2.1
L	Thomas Run	18.9	1.2
R	Pennington	19.4	0.5
R	Thomas Run	20.2	0.8
L	Hcc	21.6	1.4

23ma shucks and ironbirds

####	S	Shucks	0.0
1.8	R	Wheel	1.8
0.5	L	Fountain G 543	2.3
2.1	S	Creswell	3.9
2.0	L	Carsins Run	5.9
1.6	L	Tower	7.5
2.9	R	James Run	8.8
2.7	R	Stepney	10.7
1.1	L	Aldino Stepney	11.8
2.6	R	Gilbert	14.4
1.5	R	Gilbert	15.9
5.9	R	Rt. 22	17.1
1.5	R	HCC	23.0

23mb Crossover Route

L	Churchville Rd	304 ft
R	Asbury Rd	1.1 mi
R	Calvary Rd Rt136	2.4 mi
L	Snake Ln	2.7 mi
R	Churchville Rd	4.4 mi
R	N Stepney Rd	4.8 mi
L	Aldino Stepney Rd	6.5 mi
X	Rt 22 on Aldino Stepney.	7.6 mi
L	Aldino Rd	9.9 mi
L	Carsins Run Rd	10.0 mi
X	Rt 22 on Carsins Run Rd	12.0 mi
R	Tower Rd	14.2 mi
R	James Run Rd	15.5 mi
R	N Stepney Rd	17.4 mi
L	Carsins Run Rd	17.6 mi
X	Rt 22	18.2 mi
L	Mahan Rd	18.7 mi
L	Aldino Rd	19.7 mi
R	Churchville Rd	20.5 mi
X	Rt 136	21.3 mi
R	Thomas Run Rd.	23.3 mi

23mc Eagles Nest

Dir	Road	Int	Cum
L	Rt 22		
L	RT 155	2	2
L	Glenville Rd	0.4	2.4
L	Glenville bears left	2.3	4.7
R	Glenville bears right	1	5.7
R	Harmony Church Rd	0.7	6.4
L	Rt 161 @ church	0.9	7.3
R	Price Rd	1.3	8.6
R	Stafford Rd	0.7	9.3
*	Eagle's Nest on left side at white metal fence	1.1	10.4
R	Rock Run Rd	2.1	12.5
L	Rock Run bears left	0.2	12.7
L	Rt 161 @ STOP	2.7	15.4
L	Rt. 155	0.4	15.8
R	Aldino Rd – Rt 156	0.7	16.5
R	Rt. 22	3.8	20.3
R	HCC	2.7	23

25ma HCC-Pleasantville RdA.

Dir Road	Miles	Cum
Start at HCC		
R Rt.22		
R N. Bond St(Rt.24)	3.67	3.7
L Rock Spring Church	3.5	7.2
L Graft Shop	.9	8.1
R Boggs	1.2	9.3
L Highpoint	1.4	10.7
R Pleasantville	.1	10.8
L Rt. 152	2.4	13.2
L Watervale	2.4	15.6
R Vale	1.8	17.4
R Tollgate	.2	17.6
L Red Pump	.1	17.7
R Vale	.8	18.5
X Rt. 24 (Rock Spring)	1.1	19.6
S Moores Mill		
L Rt. 1 (Cowingo)	.6	20.2
R Henders	.5	20.7
R Rt. 543	1.2	21.9
L Thomas Run	.2	22.1
R Prospect Mill	1	23.1
L Rt. 22	1.8	24.9
L to HCC	.2	25.1

25mb Stepney Scoot

Start at HCC		Cum	Int
L	Rt. 22		
R	Stepney	4.0	4
R	James Run	4.7	.7
L	Tower	6.5	1.8
L	Carsins Run	7.8	1.3
R	Stepney	9.4	1.6
L	Aldino Stpny	10.3	.9
L	Aldino	13.6	3.3
L	Carsins Run	13.7	.1
R	Mahan	15.2	1.5
R	Aldino	16.1	.9
L	Hopewell	17.9	1.8
L	Old Level	19.2	1.3
S	Glenville	20.6	1.4
R	Rt. 155	23.0	2.4
R	Rt. 22	23.5	.5
R	HCC	25.4	1.9

26ma gibson walters mill bailey

HCC			
	R	Thomas Run	
1.3	L	Pennington	1.4
0.8	R	Thomas Run	2.2
1.3	R	Ruffs Mill	2.7
1.3	R	Rt. 1	4.0
0.5	L	Gibson stay s	4.5
1.2	L	Rt. 543	5.7
0.3	R	Chestnut Hill	6.0
1.2	R	Deer Crk. Ch	7.2
1.3	L	Walters Mill	8.5
3.0	L	Grier Nursery	11.5
1.6	R	Rt. 24	13.1
0.2	L	Sharon	13.3
1.2	L	Sharon Acres	14.5
0.9	L	Bailey	15.4
1.7	L	E. Jarr	17.1
2.7	L	Rt. 1	19.8
0.4	R	Rt. 543	20.2
1.0	L	Prospect Mill	21.2
0.8	L	Thomas Run	22.0
3.8	L	HCC	25.8

26mb Lottery Run

Flat & Happy \$\$\$\$\$\$

Dir	Road	Int	Cum
L	Rt 22		
R	Stepney Road	4	4
L	Rt 7	3.9	7.9
C	Rt 40	0.9	8.8
R	Rt 159 Perryman Rd	0.2	9
R	Canning House Rd	2.5	11.5
L	Mitchell Rd	0.7	12.2
L	Forest Green Rd	0.9	13.1
R	Stop Sign – Golf Rd	0.3	13.4
L	Rt 159 Perryman Rd	0.1	13.5
	Rest Stop – Store on right	2.3	15.8
L	Rt. 7	1.1	16.9
C	Rt 40	0.4	17.3
R	Stepney Rd	0.8	18.1
L	Rt 22	3.9	22
R	HCC	4	26

28ma 20 Miles of Hills

Start at Harford Comm. College

L	Rt. 22	2.2 miles
L	Glenville Rd.	.3 miles
R	Rt. 155	3.28 miles
L	Rt. 161	.39 miles
R	Rock Run Rd.	3.02 miles
L	Stafford Rd.	4 miles
L	Old Quaker Rd.	.3 miles

Cross Rt. 161

S	Trappe Church Rd.	1.9 miles
L	E. Nobles Mill Rd.	.8 miles
R	Nobles Mill Rd.	.7 miles
L	Trappe Church Rd.	.6 miles
L	Rt. 136 then quick right	
R	Trappe Rd.	1.9 miles

Cross Rt. 1

(last 100 yds. Of Trappe Rd. is steep, careful!!)

S	Sandy Hook Rd.	4 miles
L	Gibson Rd.	
R	Rt. 1.	.5 miles
L	Ruffs Mill Rd.	1.2 miles
L	Thomas Run Rd.	.6 miles
R	Pennington Rd.	.8 miles
R	Thomas Run Rd.	1.4 miles

Harford Comm. College

28mb chapel and Carsins run

0.0			
0.0			
0.0			
38.1	L	Rt. 22	38.1
	L	Carsins Run	4.8
2.2	R	Adino	7.0
1.3	R	Aldino Step.	7.0
0.7	L	Gilbert	7.7
1.6	S	Maxa	9.3
0.9	L	Beards Hill	10.2
0.2	L	Paradise	10.4
0.6	R	Old Robin Hd	11.0
1.5	S	Robin Hood	12.5
0.9	L	Chapel	13.4
1.5	R	Paradise	14.9
0.6	R	Gravel Hill	15.5
1.0	L	Northway	16.5
0.7	L	Webster	17.2
0.7	R	Paradise	17.9
0.0	R	Rt. 155	17.9
0.4	L	Web. Lap	18.3
0.7	L	Cooley Mill	19.0
1.8	L	Rock Run	20.8
1.6	R	Old Level	22.4
4.0	R	Rt. 155	26.4
0.6	R	Rt. 22	27.0
2.0	R	HCC	29.0

Food/water

28mc poole boyd

HCC			
	R	Thomas Run	
1.3	L	Pennington	1.4
0.8	R	Thomas Run	2.2
1.3	R	Ruffs Mill	2.7
1.3	R	Rt. 1	4.0
1.3	R	Forge Hill	5.3
3.0	R	Trappe	8.3
1.2	L	Rt. 136	9.5
0.1	R	Trappe Church	9.6
1.8	L	Poole	11.4
1.8	X	Rt. 1	13.2
0.6	R	Rt. 136	13.8
0.4	L	Dublin	14.2
1.1	R	Mill Green	15.3
3.0	L	Wilson	17.2
1.1	R	Rt. 440	18.3
0.8	L	Boyd	19.1
2.4	R	Scarborough	20.7
2.7	R	Sandy Hook	21.2
2.9	R	Rt. 1	24.1
0.5	L	Ruffs Mill	24.6
####	R	Pennington	26.3
0.7	R	Thomas Run	27.0
1.5	L	HCC	28.5

29ma HdGRideviaParadise		Cum	Int
	HCC START		
L	Churchville Rd	0.2 mi	0 ft
L	Long Rd to Gilbert	6.1 mi	5.9 mi
R	Maxa Rd	7.3 mi	1.2 mi
L	Beards Hill Rd	8.3 mi	1.0 mi
L	Paradise Rd	8.5 mi	0.2 mi
Rest	At W Chapel Rd		
R	W Chapel Rd XXX	10.5 mi	2.0 mi
R	Ohio St	14.1 mi	3.6 mi
L	Otsego St At Pza Hut	14.2 mi	470 ft
R	Union Ave N	14.8 mi	0.6 mi
L	Commerce St	15.7 mi	1.0 mi
STOP	Stop At Marina	15.9 mi	0.2 mi
R	Commerce St	16.0 mi	128 ft
L	Market St	16.5 mi	0.6 mi
L	<i>St John St</i>	16.6 mi	95 ft
BR	<i>Water St</i>	17.0 mi	0.4 mi
R	<i>Juniata St N</i>	17.4 mi	0.4 mi
L	Rt. 155	17.5 mi	0.1 mi
Rest	Top of Hill		
L	Aldino Rd	22.0 mi	4.6 mi
BR	Churchville Rd	26.0 mi	3.9 mi
R	Thomas Run Rd	28.7 mi	2.7 mi
R	T- Lot	28.7 mi	304 ft
	HCC End	28.9 mi	0.1 mi

30mb reverse river

R Thomas Run		
L Pennington	1.3	
L Thomas Run	2.2	.9
R Ruffs Mill	2.7	.5
R Rt. 1	3.9	1.2
L Gibson	4.4	.5
R Sandy Hook	Immediate	
Cross Rt. 1		
S Trappe	8.3	3.9
L Rt. 136	10.2	1.9
R Trappe Church	10.3	.1
R Nobles Mill	10.8	.5
L E Nobles Mill	11.5	.7
R Trappe Curch	12.3	.8
Cross Rt. 161		
S Old Quaker	14.2	1.9
R Stafford	14.5	.3
R Rock Run	18.5	4.0
Bear Left on split	18.7	.2
L Cooley Mill	20.4	1.7
R Web. Lapidum	22.2	1.8
R Rt. 155	22.9	.7
R Rt. 22	28.2	5.3
HCC	30.0	1.8

30mc Purty

Start	HCC	
L	Rt 22	
L	Rt. 155	1.9
L	Glenville	2.4
S	Old Level	4.8
L	Rock Run	6.5
R	Cooley Mill	8.1
L	Web Lapidum	9.9
L	Quaker Botm	10.2
R	Rock Run	11.9
L	Stafford	12.6
L	Old Quaker	16.6
S	Trappe Church	
L	Rt. 136	20.2
R	Trappe	20.3
L	Forge Hill	21.5
L	Rt. 1	24.4
L	Ruffs Mill	25.9
L	Thomas Run	27.1
R	Pennington	27.6
R	Thomas Run	28.4
	HCC	30.0

30md REVERSE RIVER Modified

R	Thomas Run	
L	Pennington	1.3
L	Thomas Run	2.2 .
R	Ruffs Mill	2.7
R	Rt. 1	3.9
R	Forge Hill	5.3
S	Trappe	8.3
L	Rt. 136	10.2
R	Trappe Church	10.3
R	Nobles Mill	10.8
L	E Nobles Mill	11.5
R	Trappe Church	12.3
X	Rt. 161	
S	Old Quaker	14.2
R	Stafford	14.5
R	Rock Run	18.5
BL		18.7
L	Cooley Mill	20.4
R	Web. Lapidum	22.2
R	Rt. 155	22.9
R	Rt. 22	28.2
	HCC	30

30me

HCC-Pleasantville Rd.

30 miles

Start at Harford Comm. College

R	Thomas Run		
S	SthHampton	6.9	6.9
R	Runnymede	.1	7.0
L	Henderson	.7	7.7
R	Rt. 1	.8	8.5
L	Rt. 23	1.4 miles	
L	Highpoint Rd.	.1 mile	
R	Pleasantville Rd.	2.4 miles	
L	Rt. 152	2.4 miles	
L	Watervale Rd.	1.8 miles	
R	Vale Rd.	.2 miles	
R	Tollgate Rd.	.1 mile	
L	Red Pump Rd.	.8 miles	
R	Vale Rd.	1.1 miles	
X	Rt. 24 (Rock Spring Rd.)		
S	Moore's Mill Rd.	.6 miles	
L	Rt. 1	.5 miles	
R	Henderson Rd.	1.1 miles	
R	Runnymede	.2 miles	
L	Thomas Run Rd.		
R	Prospect Mill Rd.	1.8 miles	
L	Rt. 22	.2 miles	
L	HCC		

32ma gibson walters mill heaps

HCC			
	R	Thomas Run	
1.3	L	Pennington	1.4
0.8	R	Thomas Run	2.2
1.3	R	Ruffs Mill	2.7
1.3	R	Rt. 1	4.0
0.5	L	Gibson stay s	4.5
1.2	L	Rt. 543	5.7
0.3	R	Chestnut Hill	6.0
1.2	R	Deer Crk. Ch	7.2
1.3	L	Walters Mill	8.5
3.0	R	Grier Nursery	11.5
2.3	R	Miller	13.8
1.5	R	Highland	15.3
1.0	S	Heaps	16.3
2.7	R	Rt. 136	19.0
3.0	R	Scarborough	22.0
2.7	R	Sandy Hook	24.9
3.0	R	Rt. 1	27.9
0.4	L	Ruffs Mill	28.3
1.3	L	Thomas Run	29.6
0.5	R	Pennington	30.1
0.7	R	Thomas Run	30.8
1.5	L	HCC	32.3

33ma Rush

Left	Thomas Run
Right	Ruffs Mill
Left	Rt. 1
Right	Johnson Mill
Left	Chestnut Hil
Right	Rt. 24
Left	Sharon
Left	Rigdon
Right	Rock Chrome Hill
Left	Chrome Hill
Right	Rush
Right	Rock Ridge
Left	St. Clair Bridge
Right	Holy Cross
X	24
X	Grier Nursery
to	Street
Right	Highland
Right	Millers
Left	Grier Nursery
Left	Pyle
Right	Chestnut Hill
Left	Johnson Mill
Left	Rt. 1
Right	Rt. 543
Left	Rt. 22

35ma Hill to HDG

HCC

L	Rt. 22		
L	Glenville	2.2	2.2
X	Rt. 155		
S	Old Level	2.6	4.8
R	Hopewell	1.5	6.3
S	Aldino St.	1.2	7.5
L	Gilbert	.7	8.2
S	Maxa		
L	Paul Dr.	2.4	10.4
L	Paradise	.3	10.7
R	Gravel Hill	2.3	13.0
R	Earlton	1.2	14.2
L	Chapel	1.0	15.2
R	Ohio	2.2	17.4
L	Otsego	.1	17.5
R	Juniata	.3	17.8
S	Alliance	.6	18.4
R	S. Adams	.2	18.6
L	Commerce	.2	18.8
L	Market	.4	19.2
L	St. Johns	.6	19.8
R	Union	.3	20.1
S	Water	.1	20.2
L	Erie	.2	20.4
R	Juniata	.2	20.6
L	Superior 155	.1	20.7
R	Lapidum	2.0	22.7
L	Webster Lap	1.4	24.1
R	Rt. 155	1.7	25.8
L	Aldino	.7	26.5
L	Carsins Run	1.4	27.9
R	Rt. 22	2.0	29.9
R	HCC	4.8	34.7

35mb mile_bay_delp_paddrick

Start at HCC
right at Thomas Run Rd
Slight left at Pennington Rd 1.42
left at Thomas Run Rd 2.29
right at Ruffs Mill Rd 2.8
right at Conowingo Rd/US-1 4
left at Gibson Rd 5.81
right at Sandy Hook Rd 6.36
Slight left at Scarboro Rd 7.78
left at Boyd Rd 8.31
right at Dublin Rd/MD-440 9.89
left at Wilson Rd 10.65
left at Millgreen Rd 11.76
right at MD-646/Prospect 12.39
left at Bay Rd 12.64
right at Ridge Rd 15.02
right at Delp Rd 16.51
left at Cooper Rd 19.08
Sharp right at Flintville 19.54
right at Paddrick Rd 22.08
right at Castleton Rd 23.19
right at Dublin Rd/MD-440 25.48
left at MD-136 25.6
Slight right at US-1 26.59
Slight left at Forge Hill Rd 27.1
Slight left at US-1 30.48
left at Ruffs Mill Rd 31.91
left at Thomas Run Rd 33.11
right at Pennington Rd 33.62
right at Thomas Run Rd 34.49
Stop 35.56

35mc Chestnut fed hill Johnson
Slight left at Pennington Rd
1.36 miles
Turn left at Thomas Run Rd
2.23 miles
Turn right at Ruffs Mill Rd
2.74 miles
Turn right at Conowingo Rd/US-1
3.94 miles
Turn left at Gibson Rd
4.45 miles
Turn left at Ady Rd/MD-543
5.69 miles
Turn right at Chestnut Hill Rd
5.94 miles
Turn right at Pyle Rd
7.68 miles
Turn right at Grier Nursery Rd
8.77 miles
Turn right at Cherry Hill Rd
10.76 miles
Turn left at Burkins Rd
12.03 miles
Turn right at Miller Rd
13.65 miles
Turn left at Highland Rd
14.06 miles
Turn left at Street Rd
14.48 miles
Turn left at Holy Cross Rd
14.78 miles
Sharp right at St Clair Bridge Rd
18.17 miles
Turn left at N Bend Rd
18.27 miles
Turn left at Old Federal Hill Rd
20.73 miles
Turn left at Rockridge Rd
21.29 miles
Continue on Rush Rd
22 miles
Slight left at Chrome Hill Rd
23.5 miles
Turn right at Sharon Rd
24.24 miles
Slight right at MD-24
26.53 miles
Turn left at Chestnut Hill Rd
27.01 miles
Turn right at Johnson Mill Rd
27.76 miles
Turn left at Conowingo Rd/US-1
30.09 miles
Turn right at Ruffs Mill Rd
31.53 miles
Turn left at Thomas Run Rd
32.73 miles
Turn right at Pennington Rd
33.24 miles
Slight right at Thomas Run Rd
34.11 miles
Stop at HCC
34.82 miles

35md mile_sharon_pleasantville_reckord_singer

Start at HCC

Right on Thomas Run Rd.

Slight left at Pennington Rd 1.33 miles

Turn left at Thomas Run Rd 2.2 miles

Turn right at Ruffs Mill Rd 2.71 miles

Turn left at Conowingo Rd/US-1 3.91 miles

Right to stay on Bus US-1 4.42 miles

Turn right at Johnson Mill Rd 5.35 miles

Slight left at Chestnut Hill Rd 7.68 miles

Turn right at MD-24/ Rocks Rd 8.43 miles

Slight left at Sharon Rd 8.9 miles

Turn left at Sharon Acres Rd 10.14 miles

Slight left at W Jarrettsville Rd 11.79 miles

Turn right at Phillips Mill Rd 11.99 miles

Sharp left at Putnam Rd 14.08 miles

Turn right at Pleasantville Rd 15.61 miles

Turn left at Laurel Brook Rd 17.43 miles

Turn left on Friendship 19.19 miles

Turn right at MD-152 20.02 miles

Turn left at Stockton Rd 24.11 miles

Turn right at Atkisson Rd 25.87 miles

Turn left at Singer Rd 26.5 miles

Turn left at MD-24 27.67 miles

Turn right on Belair S Parkway

Turn left on Rt. 924

Turn right at W Ring Factory 30.26 miles

Continue on Brierhill Dr 32.2 miles

Turn right at Todd Rd 33 miles

Turn left at Tredmore Rd 33.27 miles

Turn right MD-22 33.54 miles

HCC Stop 35.47 miles

36ma Flat and happy

Hcc		Cum	Int.
L	Rt. 22		
L	Aldino	2.7	2.7
R	Carsins run	5.2	2.5
L	Stepney	7.8	2.6
L	Rt. 7	10.9	3.1
Cross	Rt. 40	11.7	.8
R	159 perryman	12.3	.6
R	Canning Hse	14.9	2.6
L	Riverview	15.7	.8
L	Park Beach	16.1	.4
L	Clubhouse	16.9	.8
L	Perryman	17.3	.4
L	Rt. 7	21.3	4.0
R	Stepney	22.7	1.4
R	Bush chapel	24.3	1.6
S	Beards hill	25.7	1.4
L	Maxa	26.7	1.0
S	Gilbert	27.6	.9
R	Aldino stpny	29.1	1.5
S	Hopewell	29.9	.8
L	Rt. 155	30.9	1.0
R	Rt. 22	34.1	3.2
HCC		36	1.9

36mb Joes Short ride

Joe's Excellent Short Ride
Start at HCC
36 Miles

R Rt. 22	.25
R Prospect Mill	
R Rt. 543	
L Rt. 1	.5
R Johnson Mill	1.3
L Chestnut Hill	.75
R Rt.24	.3
L Sharon	2
L Chrome Hill	.3
R Rocks Chr. Hill	1
L Rt. 24	1.1
R Coen	.1
L Old Rocks Road	.3
R Davis	1.1
L Grier Nursery	.25
R Street	.2
R Highland	1.3
Cross over Rt.543	
S Heaps	2
R Davis Corner	2.1
R Macton	1.7
L Mill Green	2.3
L Rt. 440 Dublin	1
R Rt. 136	1
R Rt. 1	1.3
L Forge Hill	3.4
L Rt. 1	1.3
L Ruffs Mill	1.4
L Thomas Run	.3
R Pennington	.8
R Thomas Run	1.2
HCC	

36mc

Star at HCC	0 miles
Slight left at Pennington Rd	1.37 miles
Turn left at Thomas Run Rd	2.24 miles
Turn right at Ruffs Mill Rd	2.75 miles
Turn right at Conowingo Rd/US-1	3.95 miles
Slight right at Forge Hill Rd	5.38 miles
Turn right at Trappe Rd	8.37 miles
Turn left at MD-136/Priestford Rd	9.55 miles
Slight right at Trappe Church Rd	9.64 miles
Turn left at Poole Rd	11.55 miles
Turn right at MD-136/Whiteford Rd	13.94 miles
Turn left at Dublin Rd/MD-440	14.36 miles
Turn right at Castleton Rd	14.48 miles
Turn right at Paddrick Rd	16.77 miles
Turn right at Franklin Church Rd	17.8 miles
Turn left at Glen Cove Rd	18.18 miles
Turn right at Berkley Rd	19.79 miles
Turn left at Castleton Rd/Flintville Rd/MD-623	20.5 miles
Turn left at 5th Ave/Main St/MD-161	21.67 miles
Slight left at Shuresville Rd	22.13 miles
Continue on Stafford Rd	22.53 miles
Turn right at Rock Run Rd	26.38 miles
Turn left to stay on Rock Run Rd	26.58 miles
cross Darlington Rd/MD-161	29.45 miles
Turn left at Hopewell Rd	30.46 miles
Turn right at Aldino Rd/MD-156	31.47 miles
Slight right at Churchville Rd/MD-22	34.08 miles
HCC	36 miles

[Print Notes](#)

38ma Tabernacle

R Thomas Run	0.75	
L Pennington	0.88	1.63
L Thomas Run	0.5	2.13
R Ruffs Mill	1.1	3.23
R Rt. 1	0.6	3.83
L Gibson	0.1	3.93
R Sandy Hook	2.8	6.73
L Scarborough	0.75	7.48
L Boyd	1.6	9.08
R Rt. 440	0.6	9.68
L Wilson	1.7	11.38
L Mill Green	0.3	11.68
R Macton	2	13.68
L Rt. 136	0.3	13.98
R Peach Orchard	2.3	16.28
X Hall	0	16.28
Tabernacle	1	17.28
R Deep Run	0.1	17.38
R Flintville	1.7	19.08
R Paddock	2	21.08
L Franklin Church	0.8	21.88
R Castleton	1.1	22.98
R Smith	2.4	25.38
R Rt. 1	0.1	25.48
Left Cedar Church	1.5	26.98
Right Poole	1	27.98
R Trappe Church	1.9	29.88
l Rt. 136	0.1	29.98
R Trappe	1.5	31.48
L Forge Hill	2.7	34.18
Left Rt 1	1.5	35.68
L Ruffs Mill	1.1	36.78
R Pennington	0.8	37.58
R Thomas Run	0.5	38.08

39ma counterclockwise cooley

R Thomas Run		
L Pennington	1.3	
L Thomas Run	2.2	.9
R Ruffs Mill	2.7	.5
R Rt. 1	3.9	1.2
L Gibson	4.4	.5
R Sandy Hook	Immediate	
Cross Rt. 1		
S Trappe	8.3	3.9
L Rt. 136	10.2	1.9
R Trappe Church	10.3	.1
R Nobles Mill	10.8	.5
L E Nobles Mill	11.5	.7
R Trappe Curch	12.3	.8
Cross Rt. 161		
S Old Quaker	14.2	1.9
R Stafford	14.5	.3
R Rock Run	18.5	4.0
Bear Left on split	18.7	.2
L Cooley Mill	20.4	1.7
L Web. Lapidum	22.2	1.8
R Lapidum	23.1	.9
Steep then Stop sign @Lapidum		
R Rt. 155	24.6	1.5
L Earlton	25.8	1.2
S Old Robin Hood	28.3	2.5
R Paradise	29.7	1.4
L Rt. 155	32.3	2.6
R Rt. 22	37.1	4.8
HCC	39.0	1.9

39mb Tour de APG

HCC		CUM.
L	RT. 22	
R	STEPNEY	4.1
R	JAMES RUN	4.6
L	TOWER	6.4
L	CARSINS RUN	7.7
R	STEPNEY	9.9
S	SOUTH STEPNEY	10.2
L	RT. 7	12.4
L	OLD PHILA.	13.8
R	MARYLAND BLVD	
R	BOOTHBY HILL	15.8
R	COLLERAN	18.3
L	Tower	18.4
R	SPESUTIA ISLAND	19.0
@ DEAD END TURN AROUND		
L	PLUMB POINT	21.5
R	PROVING GRND	22.25
R	MARYLAND BLVD	23.7
L	ABERDEEN	23.9
R	OLD POST	25.6
L	OAKINGTON	26.9
L	RT. 40	27.0
R	ROBIN HOOD	27.1
L	OLD ROBINHOOD	28.5
L	PARADISE	30.0
R	PAUL DR	30.2
R	MAXA	30.5
S	GILBERT	31.1
R	ALDINO SEPNEY	32.7
L	ALDINO	33.4
R	RT. 22	36.0
HCC		38.9

40ma frank_s fast fallston

HCC

R Thomas Run

L Pennington 1.4 1.4

L Thomas Run .6 2.2

R Prospect Mill 1.5 3.7

R Rt. 543 .8 4.5

L Rt. 1(bus.) 1.0 5.5

R Jarrettsville Rd. .6 6.1

L Shuster 8.5 14.6

L Jarrettsville Pike 1.7 16.3

L Rt. 152 .4 16.7

L Stockton 11.6 28.3

R Atkisson 1.7 30.0

L Singer .7 30.7

L Rt. 24 1.2 31.9

R Bel Air S Parkway 1.4 33.3

L Rt. 924 .2 33.5

R MacPhail 2.2 35.7

L Brierhill .9 36.6

R Rt. 22 .9 37.5

HCC 2.5 40.0

40mb kerr cooper cherry hill

HCC

Slight **left** at **Pennington Rd**

1.42 miles

Turn **left** at **Thomas Run Rd**

2.81 miles

Turn **right** at **Ruffs Mill Rd**

4.01 miles

Turn **left** at **Gibson Rd**

4.52 miles

Turn **right** at **Sandy Hook Rd**

4.54 miles

Turn **left** at **Scarboro Rd**

9.21 miles

Turn **left** at **MD-136/Whiteford Rd**

10.4 miles

Turn **right** at **Peach Orchard Rd**

11.58 miles

Turn **left** at **Susquehanna Hall Rd**

13.18 miles

Turn **right** at **Deep Run Rd**

13.64 miles

Turn **left** at **Cooper Rd**

13.7 miles

Turn **left** at **Delp Rd**

14.63 miles

Continue on **Kerr Rd**

16.23 miles

Continue on **Heaps Rd**

17.49 miles

Continue on **Highland Rd**

20.19 miles

Turn **left** at **Miller Rd**

21.21 miles

Turn **left** at **Grier Nursery Rd**

22.77 miles

Turn **right** at **Cherry Hill Rd**

24.4 miles

Turn **left** at **MD-24**

24.46 miles

Turn **right** at **Sharon Rd**

24.74 miles

Turn **right** at **Rigdon Rd**

26.04 miles

Turn **left** at **Jarrettsville Rd**

27.94 miles

Slight **left** at **Cooptown Rd**

28.46 miles

Slight **left** at **Sharon Acres Rd**

28.93 miles

Turn **right** at **Bailey Rd**

29.25 miles

Turn **left** at **W Jarrettsville Rd**

30.96 miles

Turn **right** at **MD-24/**

31.63 miles

Turn **left** at **Jarr Rd/MD-23**

32.27 miles

Turn **left** at **Belair Bypass**

34.26 miles

Slight **left** at **Conowingo Rd/US-1**

35.49 miles

Turn **right** at **Ruffs Mill Rd**

36 miles

Turn **left** at **Thomas Run Rd**

37.2 miles

Turn **right** at **Pennington Rd**

37.71 miles

End at **HCC**

40

40mc ridge and waltersmill

R Thomas Run	
L Pennington	1.35
L Thomas Run	2.2
R Prospect Mill	3.7
R Rt. 543	4.5
L Rt. 1 bus.	5.5
R Johnson Mill	5.8
R Chestnut Hill	8.1
L Deer Cr. Church	9.8
L Walters Mill	11.2
R Grier Nursery	14.3
R Miller	16.6
R Highland	18.2
L Heaps School	18.6
X Rt 543	
R Ridge	20.1
X Rt. 136	
R Delp	22.7
R Prospect	24.0
L Rt. 136	25.2
R Scarborough	27.1
L Sandy Hook	30.1
X Rt. 1	
S Trappe	31.1
R Forge Hill	31.7
L Rt. 1	34.6
L Ruffs Mill	36.0
L Thomas Run	37.2
R Pennington	37.8
R Thomas Run	38.6
HCC	40.0

40md St. Mary_s

<u>Int</u>	<u>DIR</u>	<u>Road</u>	<u>Cum</u>
		40 mile St. Mary's	
####	R	Thomas Run	
1.3	L	Pennington	1.3
0.9	L	Thomas Run	2.2
0.5	R	Ruff's Mill	2.7
1.3	R	Rt. 1	4.0
0.5	L	Sandy Hook	4.5
2.9	L	Scarborough	7.4
0.5	L	Boyd	7.9
1.6	R	Rt. 440	9.5
0.8	L	Wilson	10.3
1.1	L	Mill Green	11.4
0.7	R	Prospect	12.1
0.1	L	Bay	12.2
2.5	L	Ridge	14.7
2.1	R	Old Pylesville	16.8
0.1	L	St Mary's Ch	16.9
2.5	L	Clermont Mill	19.4
2.0	R	Rt. 165	21.4
1.0	L	St. Clair Br.	22.4
3.2	R	Rt. 24	25.6
			Food/water
0.6	R	Knopp	26.2
0.4	L	Rcks Chr.Hill	26.6
0.6	L	Chrome Hill	27.2
0.5	R	Sharon	27.7
1.0	R	Sharon Acres	28.7
0.9	L	Bailey	29.6
1.7	L	Jarr. Rd.	31.3
2.8	L	Rt. 1 Bus.	34.1
0.6	R	Rt. 543	34.7
0.9	L	Prospect Mill	35.6
0.8	L	Thomas Run	36.4
1.3	R	Pennington	38.0
0.7	R	Thomas Run	38.7
		HCC	40.0





































<u>Int</u>	<u>DIR</u>	<u>Road</u>	<u>Cum</u>
		From HCC	
	R	Thomas Run	
1.3	L	Pennington	1.3
0.9	L	Thomas Run	2.2
0.5	R	Ruff's Mill	2.7
1.2	L	Rt. 1	3.9
2.0	R	Rt. 23	5.9
6.9	R	Rt. 165	12.8
12.7	R	Rt. 136	25.5
7.3	R	Rt. 1	32.8
5.3	L	Ruff's Mill	38.1
0.5	L	Thomas Run	38.6
0.9	R	Pennington	39.5
1.3	L	HCC	40.8

42ma

Start at HCC

Slight left at Pennington Rd	1.35 miles
left at Thomas Run Rd	2.22 miles
Cont, on Southampton Rd	4.75 miles
right at Runnymede Ln	5.04 miles
left at Henderson Rd	5.59 miles
left at 1/Conowingo Rd	6.55 miles
left at MD-23	7.78 miles
right at Grafton Shop Rd	10.33 miles
right at W Jarrettsville Rd	10.73 miles
left at Bailey Rd	11.02 miles
right at Sharon Acres Rd	12.72 miles
left at Sharon Rd	13.67 miles
left at Chrome Hill Rd	14.71 miles
Slight right at Rush Rd	15.45 miles
Slight left at Rockridge Rd	16.95 miles
right at Old Federal Hill Rd	17.66 miles
Continue on Belleguard Dr	18.76 miles
right at Nelson Mill Rd	19.04 miles
right at Madonna Rd	20.99 miles
right at Jerrys Rd	22.44 miles
right at Fawn Grove Rd	24.89 miles
right at Fed Hill Rd/MD165	25.42 miles
left at St Clair Bridge Rd	25.67 miles
Sharp right at MD-24	28.94 miles
left at Chestnut Hill Rd	33.32 miles
right at Johnson Mill Rd	34.07 miles
left at Conowingo Rd/US-1	36.4 miles
right at Ruffs Mill Rd	37.84 miles
left on Thomas Run	
right on Pennington	
right on Thomas Run	
Stop at HCC	
41.43 miles	

48ma Hushon Delta

0 mi		Start at HCC
0.05 mi		TurnRight at Thomas Run Rd
1.39 mi		Slight left at Pennington Rd
2.25 mi		Turn left at Thomas Run Rd
2.76 mi		Turn right at Ruffs Mill Rd
3.97 mi		Turn right at Conowingo Rd/US-1 N
4.48 mi		Turn left at Gibson Rd
4.5 mi		Turn right at Sandy Hook Rd
7.41 mi		Slight left at Scarboro Rd
10.34 mi		Turn left at MD-136 N/Whiteford Rd
11.49 mi		Turn right at Peach Orchard Rd
13.08 mi		Turn left at Susquehanna Hall Rd
13.54 mi		Turn right at Deep Run Rd
13.6 mi		Turn left at Cooper Rd
14.96 mi		Turn left onto Flintville Rd/MD-623
17.89 mi		Turn left at Lay Rd
19.51 mi		Continue onto Watson Rd
20.57 mi		Turn left at Griffith Rd/T796
21.09 mi		Turn right at Cemetery Hill Rd/Line Rd
21.64 mi		Turn left at Line Rd
21.73 mi		Turn right at Kilgore Rd/Sr2047
23.24 mi		Continue onto Hollow Rd
23.95 mi		Turn left at Hushon Rd
24.96 mi		Turn right at Line Rd
26.03 mi		Turn right at MD-136 N/Whiteford Rd
26.42 mi		Turn left at Graceton Rd/MD-624 S
27.44 mi		Turn right at Wheeler School Rd
29.15 mi		Turn right at St Marys Church Rd
29.8 mi		Continue onto Clermont Mill Rd
31.74 mi		Turn right at Federal Hill Rd/MD-165 S
32.78 mi		Turn left at St Clair Bridge Rd
35.02 mi		Continue onto Rockridge Rd
36.04 mi		Turn right at MD-24 S/Rocks Rd
40.26 mi		Turn left at Chestnut Hill Rd
41.02 mi		Turn right at Johnson Mill Rd
43.34 mi		Turn left at Conowingo Rd/US-1 BUS S
44.15 mi		Turn left at Conowingo Rd/US-1 S
45.99 mi		Turn right at Ruffs Mill Rd
46.5 mi		Turn left at Thomas Run Rd
47.36 mi		Turn right at Pennington Rd
48.52 mi		Turn right at Thomas Run Rd
48.91 mi		Stop HCC

49ma Street_ Putnam_ Rocks

<u>Int</u>	<u>DIR</u>	<u>Road</u>	<u>Cum</u>	
		From HCC		
	R	Thomas Run		
1.3	L	Pennington	1.3	
0.9	L	Thomas Run	2.2	
0.5	R	Ruff's Mill	2.7	
0.5	R	Rt 1	3.9	
0.5	L	Sandy Hook	4.4	
2.9	L	Scarborough	7.3	
0.6	L	Boyd	7.9	
1.5	R	Prospect	9.4	
0.8	L	Wilson	10.2	
1.1	L	Mill Green	11.3	
0.6	R	Prospect	11.9	
0.3	L	Bay	12.2	
2.3	L	Ridge	14.5	
2.1	L	Old Pylesville	16.6	Food/water
0.6	L	Street	17.2	
3.8	S	Holy Cross	21.0	
0.8	r	Saint Claire B	21.8	
0.1	L	North Bend	21.9	
2.5	L	Old Fed. Hill	24.4	
1.6	L	Chrome Hill	26.0	
2.1	R	Sharon	28.1	
1.0	R	Sharon Acres	29.1	
1.0	L	Jarr. Rd.	30.1	
1.0	R	Phillips Mill	31.1	
2.1	L	Putnam	33.2	
1.5	L	Pleasantville	34.7	
1.5	BL	High Point	36.2	
1.0	R	Rt. 23	37.2	
4.0	L	Rt. 1	41.2	
0.7	R	Rt. 543	41.9	
0.6	L	Prospect Mill	42.5	
0.8	L	Thomas Run	43.3	
5.9	L	HCC	49.2	

Right on Thomas Run		Right on Thomas Run	
Left on Pennington	1.4	Left on Pennington	1.4
Left on Thomas Run	2.2	Left on Thomas Run	2.2
Right on Ruffs Mill	2.7	Right on Ruffs Mill	2.7
Right on Rt. 1	4	Right on Rt. 1	4
Left on Gibson	4	Left on Gibson	4
Right on Sandy Hook	4.41	Right on Sandy Hook	4.41
Left on Boyd	8	Left on Boyd	8
Right on Rt. 440	9.5	Right on Rt. 440	9.5
Left on Wilson	10.2	Left on Wilson	10.2
Left on Mill Green	11.4	Left on Mill Green	11.4
Right on Macton	11.6	Right on Macton	11.6
Left on Davis Corner	13.3	Left on Davis Corner	13.3
Left on Heaps	15.5	Left on Heaps	15.5
Right on Bay	16	Right on Bay	16
Left on Ridge	17	Left on Ridge	17
Right on Old Pylesville	19.1	Right on Old Pylesville	19.1
Left on St. Mary's	19.2	Left on St. Mary's	19.2
Left on Rt 24	21.3	Left on Rt 24	21.3
Right on Sinclair Bridge	25	Right on Sinclair Bridge	25
Left on Rt 165	28.2	Left on Rt 165	28.2
Left on Old Jarrettsville	33	Left on Old Jarrettsville	33
Right on Industrial Lane	39.4	Right on Industrial Lane	39.4
Right on Commerce	40.2	Right on Commerce	40.2
Left on 23	40.3	Left on 23	40.3
Left on Rt 1	41.5	Left on Rt 1	41.5
Right on Rt 543	42.1	Right on Rt 543	42.1
Left on Prospect Mill	42.8	Left on Prospect Mill	42.8
Left on Thomas Run to College	43.6	Left on Thomas Run to College	43.6
College	49	College	49

50ma West Harford Ride








































Joe's Excellent
West Harford Ride
50 miles

R Rt. 22 .1
R Prospect Mill 2.7
R Rt. 543 .75
L Rt. 1 .6
R Jarrettsville 2.7
R Bailey Rd. 1.5
R Sharon Acres .75
L Sharon Rd. .3
L Rigdon Rd. .3
R Rocks Chr Hill .75
L Chrome Hill Rd. 1.5
R Old Fed. Hill .2
cross Rt. 165 becomes
Belleguard Dr. .3
L Nelson Mill .1
R Salem Church 1.2
R Cox Rd. 1.3
R Madonna 3
L Bradenbaugh 4.2
L Rt. 23 2
R Houcks 2
R Houcks Mill .3
L Turner
L Hutchins Mill 1.2
L Pocock Rd. 3
L Rt. 152 .75
R Charles St. 2.5
L Rt. 165 .6
R Putnam .2
R Pleasantville .2
L Oakmont 1
Sharp turn to right!
L Ryan .75
R Angleside .1
L Carrs Mill 2.7
R Rt. 24 (Main) .6
L Broadway 1.3
R Moores Mill .6
L Rt. 22 2

S

50mb Shady Fifty			
Right on Thomas Run		Right on Thomas Run	
Left on Pennington	1.4	Left on Pennington	1.4
Left on Thomas Run	2.2	Left on Thomas Run	2.2
Right on Ruffs Mill	2.7	Right on Ruffs Mill	2.7
Right on Rt. 1	4	Right on Rt. 1	4
Left on Gibson	4	Left on Gibson	4
Right on Sandy Hook	4.41	Right on Sandy Hook	4.41
Left on Boyd	8	Left on Boyd	8
Right on Rt. 440	9.5	Right on Rt. 440	9.5
Left on Wilson	10.2	Left on Wilson	10.2
Left on Mill Green	11.4	Left on Mill Green	11.4
Right on Macton	11.6	Right on Macton	11.6
Left on Rt. 136	13.7	Left on Rt. 136	13.7
Right on Peach Orchard	14	Right on Peach Orchard	14
Left on Susquehanna Hall	15.6	Left on Susquehanna Hall	15.6
Right on Deep Run	16	Right on Deep Run	16
Left on Cooper	16.1	Left on Cooper	16.1
Left on Delp	17	Left on Delp	17
Left on Kerr	18.6	Left on Kerr	18.6
X Rt. 136, becomes Heaps	19.9	X Rt. 136, becomes Heaps	19.9
X Rt. 543, becomes Highland	22.5	X Rt. 543, becomes Highland	22.5
Left on Street	24	Left on Street	24
Cross Grier Nursery to Holy Cross	24.3	Cross Grier Nursery to Holy Cross	24.3
Right on Rt 24	25.6	Right on Rt 24	25.6
Left on St. Marys	27.7	Left on St. Marys	27.7
Continue on Clermont Mill	28.2	Continue on Clermont Mill	28.2
Right on Rt. 165	30	Right on Rt. 165	30
Left on Jarrettsville Rd (Single File)	35.6	Left on Jarrettsville Rd (Single File)	35.6
Right on Rt. 24	41.7	Right on Rt. 24	41.7
Left on East-West Highway (Rt. 23)	42.3	Left on East-West Highway (Rt. 23)	42.3
Left on Rt. 1	44.2	Left on Rt. 1	44.2
Right on Rt. 543	45	Right on Rt. 543	45
Left on Prospect Mill	45.7	Left on Prospect Mill	45.7
Left on Thomas Run	46.5	Left on Thomas Run	46.5
Right on Pennington	48	Right on Pennington	48
Left into parking Lot	50	Left into parking Lot	50

51ma Grier Holy X Rocks

0 mi		Start at HCC	View
0.12 mi		Continue on Thomas Run Rd	View
1.5 mi		Slight left at Pennington Rd	View
2.38 mi		Turn left at Thomas Run Rd	View
2.89 mi		Turn right at Ruffs Mill Rd	View
4.1 mi		Turn right at Conowingo Rd/US-1	View
4.6 mi		Turn left at Gibson Rd	View
5.85 mi		Turn left at Ady Rd/MD-543	View
6.1 mi		Turn right at Chestnut Hill Rd	View
8.16 mi		Turn right at Pyle Rd	View
8.86 mi		Turn right at Grier Nursery Rd	View
11.04 mi		Turn right at Cherry Hill Rd	View
13.1 mi		Turn left at Emory Church Rd	View
15.06 mi		Turn left at Highland Rd	View
15.88 mi		Turn left at St Rd	View
16.17 mi		Turn right at Grier Nursery Rd	View
16.18 mi		Turn left at Holy Cross Rd	View
19.58 mi		Sharp right at St Clair Bridge Rd	View
19.68 mi		Turn left at N Bend Rd	View
22.08 mi		Turn right at Old Federal Hill Rd	View
22.62 mi		Turn right at Federal Hill Rd/MD-165	View
24.07 mi		Turn left at Mount Hoerb Rd	View
25.43 mi		Turn right at Madonna Rd	View
25.8 mi		Slight right at Jerrys Rd	View
28.25 mi		Turn right at Fawn Grove Rd	View
28.78 mi		Turn right at Federal Hill Rd/MD-165	View
29.04 mi		Turn left at St Clair Bridge Rd	View
32.32 mi		Turn right at MD-24/Rocks Rd	View
32.94 mi		Turn right at Knopp Rd	View
33.37 mi		Continue on Rocks Chrome Hill Rd	View
34.66 mi		Turn right at Rigdon Rd	View
36.22 mi		Turn left at W Jarrettsville Rd	View
36.39 mi		Turn right at Morse Rd	View
38.36 mi		Turn right at Baldwin Mill Rd/MD-165	View
39.24 mi		Turn right at MD-23	View
46.07 mi		Turn left at Hickory Bypass/US-1	View
49.01 mi		Turn right at Ruffs Mill Rd	View
49.52 mi		Turn left at Thomas Run Rd	View
50.39 mi		Slight left at Pennington Rd	View
		HCC	

53mb Big Ring 1	
Right on Rt. 22	
Right on Andreas Dr	1.2
Left on Amyclae	1.6
Right on Rt 543	1.7
Left on South Hampton	2.7
Right on Runnymede	2.8
Left on Henderson	3.2
Right on Conawingo Rd	4.2
Left on Old Jarrettsville	5.8
Right on Old Federal Hill	12
Right on Rt. 165	14.6
Right on St Clare Bridge	17.6
Left on Holy Cross	18.6
Straight on Street	22
Right on Highland Rd	22.3
Left on Heaps School	23.2
Right (becomes) Ridge Rd	24.7
Left on Prospect	28.7
Right on Slateville	28.8
Right on Flintville Rd	29.7
Left on Castleton	35.1
Left on Rt. 161	38.2
Left on Shuresville	38.7
Straight on Stafford	39.1
Right on Rock Run	43
Left on Quaker Botton	43.6
Right on Webster Lapidum	45.4
Right on Rt 155	46.4
Left on Rt 156	47.2
Right on Rt 22	51
Return to college	54

54ma cecil

R Thomas Run		
L Pennington	1.3	
L Thomas Run	2.2	.9
R Ruffs Mill	2.7	.5
R Rt. 1	3.9	1.2
L Gibson	4.4	.5
R Sandy Hook	Immediate	
Cross Rt. 1		
S Trappe	8.3	3.9
L Rt. 136	10.2	1.9
R Trappe Church	10.3	.1
Cross Rt. 161	13.1	2.8
S Old Quaker		
R Shuresville	13.8	.7
BL Shuresville	13.9	.1
R Rt. 1	15.8	1.9
R Susq. River	16.8	1.0
L Moore	17.4	.6
R Dr. Jack	18.1	.7
L McCauley	18.2	.1
L Liberty Grove	20.2	2.0
L Tome Highway	22.4	2.2
S Slicers Mill	24.4	2.0
R Horse shoe	26.4	2.0
L New Bridge	26.8	.4
R Connelly	28.9	2.1
L Rock Spring	29.3	.4
R Oakwood	30.4	1.1
S Old Conowingo	31.0	.6
R Mt. Zoar	32.5	1.5
R Rock Spring	34.0	1.5
R Conowingo Rd.	34.9	.9
L Shuresville	36.9	2.0
L Old Quaker	38.9	2.0
S Trappe Church	39.2	.3
R Poole	40.6	1.4
R Whiteford	43.0	2.4
L Dublin	43.4	.4
L Scarboro	45.0	1.6
R Sandy Hook	46.4	1.4
R Rt. 1	49.3	2.9
L Ruffs Mill	49.8	.5
L Thomas Run	51.0	1.2
R Pennington	51.5	.5
R Thomas Run	52.4	.9
L HCC	53.7	

55ma Big Ring 2	
Right on Rt. 22	
Right on Andreas Dr	1.2
Left on Amyclae	1.6
Right on Rt 543	1.7
Cross RT 1	4.4
Left on Conowingo Rd	4.6
Right on Old Jarrettsville rd	5.2
Right on Old Federal Hill Rd	11.3
Right on North Bend	13.5
Left on St. Claire Bridge Rd	16
Right on Rt 165	16.9
Left on Clermont mill	17.9
Bare right on St. Mary's	19.8
Cross Rt. 165	22.3
Left on Old Pylesville	22.4
Right on Flintville	28.4
Left on Castleton	34
Right on Franklin Church	34.3
Left on Glen Cove	35.8
Right on Berkley	38
Left on Castleton	38.7
Left on Rt. 161	39.9
Left on Shuresville	40.4
Right on Stafford	41.4
Right on Rock Run	44.6
Left on Quaker Botton	45.4
Right on Webster Lapidum	47.2
Right on Rt 155	48.2
Left on Glennville	52.9
Right on Rt 22	53
Return to college	55

56ma Onion and Creamery

####	HCC		
####	R	Thomas Run	0.0
1.4	L	Pennington	1.4
1.3	L	Thomas Run	2.2
2.5	S	Southhampt	4.7
0.2	R	Runnymede	4.9
0.6	L	Henderson	5.5
0.9	R	Rt. 1	6.4
1.1	L	Rt. 23	7.5
1.8	R	Rt. 24	9.3
0.6	L	Jarr. Rd	9.9
0.6	R	Bailey	10.5
1.7	R	Sharon Acres	12.2
1.0	L	Sharon	13.2
13.7	L	Rigdon	13.7
0.4	R	Rocks Chr H	14.1
1.3	L	Chrome Hill	14.8
0.3	R	Rush	15.1
0.4	L	Knopp	15.5
1.3	R	Old Fed Hill	16.8
1.4	S	Belleguard	18.2
0.3	L	Nelson Mill	18.5
0.1	R	Salem Ch	18.6
1.5	R	Cox	20.1
1.4	R	Madonna	21.5
0.5	L	Lemon	22.0
0.8	L	Harf. Cream	22.8
0.4	R	Troyer	23.2
1.9	R	Norrisville	25.1
1.4	R	Bradenbaugh	26.5
3.8	L	Madonna	30.3
1.0	R	Telegraph	31.3
1.3	R	Rt. 136	33.1
0.2	L	Onion	33.3
1.4	R	Scott	34.7
0.6	R	Fawn Grove	35.3
3.7	R	Rt. 165	39.0
0.3	L	St. Clair Br	39.3
3.2	R	Rt. 24	42.5
0.6	R	Rocks Chr H	43.1
1.0	L	Chrome Hill	44.1
0.4	R	Sharon	44.5
2.3	R	Rt. 24	46.8
0.5	L	Chestnut Hill	47.3
0.7	R	Johnson Mill	48.0
2.4	L	Rt. 1	50.4
0.6	L	Rt. 1	51.0
0.7	R	Ruff's Mill	51.7
1.2	L	Thomas Run	52.9
0.5	R	Pennington	53.4
0.9	R	Thomas Run	54.3
1.4	L	HCC	55.7

56mb papermill river hill Thru Delta

<u>Int</u>	<u>DIR</u>	<u>Road</u>	<u>Cum</u>
		From HCC	
	R	Thomas Run	
1.3	L	Pennington	1.3
0.9	L	Thomas Run	2.2
0.5	R	Ruff's Mill	2.7
1.2	R	Rt 1	3.9
0.5	L	Gibson Rd	4.4
0.1	R	Sandy Hook	4.5
2.9	L	Scarborough	7.4
2.9	L	Rt. 136	10.3
3.8	R	Ridge	14.1
2.5	R	Slateville	16.6
1.0	L	Flintville	17.6
2.3	L	Paper Mill	19.9
2.1	R	Rt. 74	22.0
0.4	R	McKinley	22.4
1.6	L	Sinclair	24.0
0.1	R	Slab	24.1
0.5	L	Flaharty	24.6
0.7	R	Rt. 372	25.3
0.5	R	River	25.8
2.7	L	Slab	28.5
0.4	L	Sinclair	28.9
0.1	R	McKinley	29.0
1.6	L	Rt. 74	30.6
0.4	L	Paper Mill	31.0
2.1	R	Flintville	33.1
0.9	R	Lay	34.0
1.6	L	Rt. 851	35.6
0.8	L	Main	36.4
0.4	R	Stewart	36.8
0.6	R	Prospect	37.4
0.8	L	Delp	38.2
1.1	L	Cooper	39.3
0.2	R	Flintville	39.5
3.2	R	Paddrick	39.5
4.1	R	Castleton	43.6
2.4	R	Dublin	46.0
0.2	L	Rt. 136	46.2
1.0	R	Rt. 1	47.2
0.5	L	Forge Hill	47.7
3.3	L	Rt. 1	51.0
1.4	L	Ruff's Mill	52.4
1.2	L	Thomas Run	53.6
0.5	R	Pennington	54.1
0.9	R	Thomas Run	55.0
1.3		HCC	56.3

57ma Fast Fifty Seven				
Left on Rt. 22			Left on Rt. 22	
Left on Rt. 155	2		Left on Rt. 155	2
Left on Glenville Rd	2.5		Left on Glenville Rd	2.5
Left on Glenville rd @ Old Level Rd	4.7		Left on Glenville rd @ Old Level Rd	4.7
Bare Right on Glenville Rd @ Deth's Ford rd	5.9		Bare Right on Glenville Rd @ Deth's Ford	5.9
Right on Harmony Church	6.5		Right on Harmony Church	6.5
Left on Rt. 162 (Single File)	7.5		Left on Rt. 162 (Single File)	7.5
Right on Price Rd	8.9		Right on Price Rd	8.9
Left on Stafford Rd	9.6		Left on Stafford Rd	9.6
Right on Rt. 161 (Main St)	10.7		Right on Rt. 161 (Main St)	10.7
Right on Castleton Rd	10.9		Right on Castleton Rd	10.9
Cross Rt. 1	11.1		Cross Rt. 1	11.1
Right on Flintville Rd (623)	14.2		Right on Flintville Rd (623)	14.2
Left on Atom Rd (turns into main st)	19.8		Left on Atom Rd (turns into main st)	19.8
Cross Rt. 136 then Rt 543	23.6/26.1		Cross Rt. 136 then Rt 543	23.6/26.1
Left on Rt 165	26.6		Left on Rt 165	26.6
Right on Rt. 24, (Refuel at High's Store)	28.2		Right on Rt. 24, (Refuel at High's Store)	28.2
Left on Rt 851	32.8		Left on Rt 851	32.8
Left on Fawn Grove Rd	33.2		Left on Fawn Grove Rd	33.2
Right on Rt. 165	37.8		Right on Rt. 165	37.8
Left on Jarrettsville Rd (Single File)	42.6		Left on Jarrettsville Rd (Single File)	42.6
Right on Rt. 24	48.7		Right on Rt. 24	48.7
Left on East-West Highway (Rt. 23)	49.3		Left on East-West Highway (Rt. 23)	49.3
Left on Rt. 1	51.2		Left on Rt. 1	51.2
Right on Rt. 543	52		Right on Rt. 543	52
Left on Prospect Mill	52.7		Left on Prospect Mill	52.7
Left on Thomas Run	53.5		Left on Thomas Run	53.5
Right on Pennington	55		Right on Pennington	55
Left into parking Lot	57		Left into parking Lot	57

60ma Joe and Sid_s Exc Adv
Sid and Joe's Excellent Adventure

60 Miles

HCC

R Rt. 22

R Rt. 543

L Henderson

(next L after light @ Thomas Run)

R Rt. 1

L Rt. 23 3.8

L High Point 3.3

(becomes Pleasantville)

R Rt 152 3.2

L Hess 3.8

L Old York .3

R Old York .4

R Corbett 5.7

R York .1

R Piney Hill 1.2

(becomes Hereford Rd.)

R Big Falls 6.25

(becomes Hunters Mill)

(BRO Hunter Mill @ Vernon)

L Troyer (Rt. 138) 2.7

R Harford Creamery 1

R Madonna .4

L Rt 23 1

L Salem Church 1.5

L Nelson Mill to quick

R Belleguard Dr.

Cross Rt. 165

S Old Federal Hill .75

L North Bend 2

R St. Clair Bridge 2.3

R Rt. 24 3.5

R Chestnut Hill .7

R Johnson Mill 2.1

L Bus Rt. 1 1

L Rt. 1 .5

R Ruffs Mill Rd. 1.1

L Thomas Run .6

R Pennington 1

R Thomas Run 1.1

L HCC Lot

60mb Walter_s Mill Hill

Walters Mill

Hill Ride

Start	HCC	
R	Thomas Run	
L	Pennington	1.4
L	Thomas Run	2.2
R	Ruff's Mill	2.7
R	Rt. 1	3.9
L	Gibson	4.5
L	Rt. 543	5.6
R	Chestnut Hill	5.9
R	Deer Cr. Ch.	7.1
L	Walters Mill	8.5
R	Grier Nurs.	11.5
R	Miller	13.8
R	Highland	15.4
R	Emory Ch.	15.8
R	Cherry Hill	17.7
R	Rt. 24	21.0
L	Rockridge	22.5
R	St. Clair Br.	23.5
R	Holy Cross	24.7
R	Highland	28.3
S	Heaps	29.7
R	Davis Corner	32.
R	Macton	33.9
L	Mill Green	35.6
L	Dublin	37.8
R	Rt. 136	38.9
L	Poole	39.3
L	Trappe Ch.	41.7
S	Quaker Ch.	43.1
R	Stafford	43.3
R	Rock Run	47.3
L	Quaker Btm.	48.0
R	Webster Lap.	49.8
R	Rt. 155	50.8
R	Rt. 22	56.0
F	HCC	58.0

61ma West Harford Ride



Slight right at Thomas Run Rd	0.01 miles
Turn right at Pennington Rd	1.38 miles
Turn left at Thomas Run Rd	2.25 miles
Turn left at Ruffs Mill Rd	2.77 miles
Turn right at MD-23	4.47 miles
Turn left at Baldwin Mill Rd/MD-165	5.92 miles
Turn right at Furnace Rd	12.49 miles
Turn right to stay on Furnace Rd	12.82 miles
Turn right at Fallston Rd/MD-152	13.42 miles
Turn right at Ebenezer Rd	14.79 miles
Turn right at Pocock Rd	15 miles
Turn right at Jarrettsville Pike/ MD-146	15.64 miles
Turn right at Turner Rd	16.26 miles
Slight left at Hutchins Mill Rd	16.96 miles
Turn right at Hess Rd	18.31 miles
Turn right at Old York Rd	19.6 miles
Slight right to stay on Old York Rd	20.23 miles
Turn left at Markoe Rd	20.37 miles
Turn right at JM Pearce Rd	21.62 miles
Turn left at MD-138/Sheppard Rd/Shepperd Rd	22.32 miles
Turn left at Gerting Rd	23.34 miles
Turn left at McComas Rd	24.42 miles
Slight right at Hunter Mill Rd	25.94 miles
Turn right to stay on Hunter Mill Rd	27.56 miles
Turn left at MD-138/Troyer Rd	27.8 miles
Continue to follow Troyer Rd	29.62 miles
Turn right at MD-23/Norrisville Rd	30.55 miles
Slight right at Lemon Rd	32.84 miles
Turn right at Madonna Rd	33.66 miles
Turn right at Nelson Mill Rd	34.31 miles
Turn left at Belleguard Dr	36.26 miles
Continue on Old Federal Hill Rd	36.54 miles
Turn left at N Bend Rd	37.08 miles
Turn right at St Clair Bridge Rd	39.47 miles
Sharp left at Holy Cross Rd	39.58 miles
Turn right at Grier Nursery Rd	43 miles
Turn right at Grier Nursery Rd	43 miles
Turn left at Cherry Hill Rd	44.64 miles
Continue on MD-646/Prospect Rd	47.24 miles
Turn right at Millgreen Rd	48.28 miles
Turn right at Millgreen Rd	48.28 miles
Turn right at Wilson Rd	48.91 miles
Turn right at Dublin Rd/MD-440	50.02 miles
Turn left at Boyd Rd	50.78 miles
Turn right at Scarboro Rd	52.36 miles
Turn left at Sandy Hook Rd	52.89 miles
Turn right at Conowingo Rd/US-1	53.87 miles
Turn left at Ruffs Mill Rd	57.41 miles
Turn left at Thomas Run Rd	58.61 miles
Turn right at Pennington Rd	59.13 miles
Slight right at Thomas Run Rd	60 miles

67ma Two Dams and Three Creeks

Start	HCC		
R	Thomas Run		
L	Pennington	1.3	1.3
L	Thomas Run	2.2	.9
R	Rt. 1	4.0	1.8
L	Gibson	4.5	.5
R	Sandy Hook	Immediately	
L	Scarborough	7.4	2.9
L	Rt. 136	10.3	2.9
R	Ridge	14.1	3.8
R	Slateville church	16.6	2.5
L	Flintville	17.6	1.0
L	Paper Mill	19.9	2.3
R	Rt. 74	22.0	2.1
R	Mckinley	22.4	.4
R	Sinclair	24.0	1.6
R	Slab	24.1	.1
R	River	24.5	.4
R	Holtwood	27.2	2.7
R	River	28.8	1.6
R	Furniss	30.9	2.1
R	Susquehannock	31.9	1.0
L	Fishing Creek	34.1	2.2
Dirt Road w. creek crossings			
BR		34.4	.3
R	Furniss	37.1	2.7
R	Slate Hill	38.4	1.3
L	Peach Bottom	41.2	2.8
Left before Bridge			
R	Peters Creek	41.8	.6
R	Riverview	42.0	.2
R	Cherry Hill	44.2	2.2
R	Pilottown	44.5	.3
Bl	Pleasant Grove	45.6	1.1
L	Bell Manor	46.5	.9
R	Old Conowingo	48.6	2.1
R	Mt. Zoar	48.7	.1
R	Rock Spring	50.2	1.5
R	Conowingo	51.1	.9
L	Shuresville	53.1	2.0
R	Stafford	54.9	1.8
L	Old Quaker	55.1	.2
S	Trappe Church	55.4	.3
L	Rt. 136	58.6	3.2
R	Trappe	Immediately	
L	Forge Hill	59.9	1.3
L	Rt. 1	62.8	2.9
L	Ruffs Mill	64.2	1.4
L	Thomas Run	65.4	1.2
R	Pennington	66.0	.6
R	Thomas Run	66.8	.8
HCC		68.2	1.4

74ma 4 counties of suffering

74 miles

Start at Harford Comm College

R Thomas Run

L Pennington 1.4

L Thomas run .8

R Ruffs Mmill .5

R Rt. 1 1.8

L Castleton 8.8

R Flintville 3

L Deep Run 3.7

R Whiteford 3.6

(Rt. 136)

R Rt. 165 2.9

(Highs store left near int.

(24.1mile rest stop)

R Dooley .5

L Main St. .6

L Flintville 2.5

BL Paper Mill 2.2

becomes Delta 2

R Rt. 372 2.4

R River Rd 3.7

X Silver Spring 3.5

TRO River

R Rt. 272 .5

R Rt. 1 11.4

(food stop left corner)

X Conow. Dam 2

L Shuresville

L Stafford 1.8

(thru Susq. St. Park)

R Rock Run 4.9

(at Mill)

X Rt.161 3

S Rock Run

L Hopewell .8

R Rt 155

R Rt. 22 3.5

HCC 2

82ma Bel Air to Prettyboy Revised

Cont.

<u>DIR</u>	<u>Road</u>	<u>DIR</u>	<u>Road</u>
	HCC		
R	Thomas Run	L	Cotter
R	Runnymede	R	Rockdale
L	Henderson	L	Middletown
R	Rt. 1	R	W. Ruhl
L	Rt. 23	X	N. Ruhl
L	Baldwin Mill	TI	E. Ruhl
R	Furnace	R	Peterman
L	Rt. 152	L	Keeney Mill
R	Pocock	R	Oakland
R	Hutchins Mill	L	Freeland
L	Houcks Mill	X	over I-83
L	Old York	TI	Strai Harris Mill)
R	Markoe	R	Harris Mill
R	JM Pearce	to inters. Bond&West Liberty	
S TI	Gerding @stop	(continue Straight Harris Mill)	
R	Wesley Chapel	L	Kirkwood Shop
L	McComas	L	Rt.439Old York
R	Hunters Mill	L	Rt. 23
S TI	Vernon	R	Bradenbaugh
X	White Hall	R	Madonna
R	Vernon	L	Jerry's
X	Graystone	R	Fawn Grove
TI	Stablersville)	R	Rt. 165
X	York	L	St. Clair Bridge
TI	Dairy	R	Rt. 24 h20 stop
R	Dairy	R	Sharon
L	Rayville	R	Rt. 24 (Rocks)
L	Middletown		
	Rest Stop		
Cont. S	Middletown	R	Rt. 543
R	Rayville	L	Prospect Mill
R	Spook Hill	L	Rt. 22
R	Beckleysville	Finish @ HCC	

100ma harford hills

<u>Int</u>	<u>DIR</u>	<u>Road</u>	<u>Cum</u>
		From HCC	
	R	Thomas Run	
1.3	L	Pennington	1.3
0.9	L	Thomas Run	2.2
0.5	R	Ruff's Mill	2.7
0.5	L	Rt 1	4.4
1.2	R	Rt. 23	5.6
4.1	L	Highpoint	9.7
1.1	L	Boggs	10.8
1.4	R	Grafton Shop	12.2
1.4	R	Carrs Mill	13.6
1.2	R	Ryan	14.8
1.1	R	Oakmont	15.9
1.1	R	Pleasantville	17.0
0.3	L	Putnam	17.3
1.6	R	Phillips Mill	18.9
1.9	L	Jarr. Rd.	20.8
0.2	R	Sharon Acres	21.0
1.7	L	Sharon	22.7
1.0	L	Chrome Hill	23.7
0.8	R	Rush	24.5
2.1	R	Old Fed. Hill	26.6
0.1	R	North Bend	26.7
2.8	R	St. Clair Br.	29.5
0.1	L	Holy Cross	29.6
3.4	S	Street	33.0
1.5	R	Old Pylesville	34.5
0.3	R	Ridge	34.8
2.2	R	Bay	37.0
2.3	R	Prospect	39.3
-0.9	L	Millgreen	38.4
1.6	L	Macton	40.0
1.5	L	Davis Corner	41.5
2.3	R	Heaps	43.8
0.6	L	Rt. 136	44.4
1.1	R	Old Pylesville	45.5
1.2	R	Slate Ridge	46.7
1.0	L	Ridge	47.7
1.3	R	Delp	47.8
2.5	L	Cooper	50.3
0.5	R	Flintville	50.8
2.3	R	Paddrick	53.1
1.1	R	Castleton	54.2
2.3	R	Dublin	56.5
0.1	L	Rt. 136	56.6
0.5	L	Poole	57.1
2.3	L	Trappe Ch.	59.4
1.4	S	Old Quaker	60.8
0.4	R	Shuresville	61.2
0.1	S	Stafford	61.3
3.8	R	Rock Run	65.1
2.2	L	Cooley mill	67.3
1.4	R	Webster Lap	68.7
0.2	R	Rt. 155	68.9
0.9	L	Paradise	69.8
3.5	L	Rt. 22	73.3
0.5	R	Mt. Royal	73.8
0.6	L	Belair Ave	74.4
0.3	R	Rt. 40	74.7
0.7	L	South Post	75.4
1.6	L	Rt. 647?	77.0
0.4	R	Perryman	77.4
1.9	R	Canning House	79.3
0.8	L	Riverview	80.1
0.3	L	Park Beach	80.4
0.8	L	Clubhouse	81.2
0.5	L	Perryman	81.7
3.8	L	Old Post Rt7	85.5
1.1	R	Stepney	86.6
3.1	L	Carsins Run	89.7
1.6	R	Tower	91.3
1.2	R	James Run	92.5
1.8	L	Stepney	94.3
0.6	L	Rt. 22	94.9
5.0	R	Hcc	99.9

100mb Harf County Per Ride

100 miles

Begin at Riverside Parkway and Rt. 40

west Rt. 40 4.4 miles
L Edgewood 1.45 miles
R Trimble 4.8 miles
R Joppa Farm .4 miles
R Rt. 7 1 mile
L Old Joppa 3.2 miles
L Old Mountain .2 miles
L Whitt 1 mile
L Reckord 2 miles
L Guyton .9 miles
R Bottom .2 miles
R Laurel Brook 1.7 miles
R Pleasantville .9 miles
L Rt. 152 1.7 miles
L RT. 165 .2 miles
R Green 1.1 miles
R Moores 1.7 miles
R Park .3 miles
L Hess 1.1 miles
R Rt. 146 1.6 miles
(Jarrettsville Pike)
L Pocock .7 miles
R Turner .9 miles
L Houcks Mill .5 miles
R Houcks 2.1 miles
L Rt. 23 3.7 miles (Carefully!!)
(Highs Store @ 35.6) (approx.)
L Dry Branch 1 mile (UP?)
R Jolly Acres 2.4 miles (UP)
L Green .9 miles (UP?)
R Long Corner 1 mile (UP?)
R Duncan .9 miles (UP?)
L West Church Lane .4 miles
L Rt. 23 .1 miles
R New Park .6 miles
R Broadway .8 miles
L Rt. 136 .4 miles
L Island Branch .6 miles
L Carea .4 miles
R Channel 1.5 miles
R West Heaps 1 mile
L Buttermilk .1 mile
L Neal (carefully!) 1 mile (UP)
L Onion .8 miles
R Scott .7 miles
R Fawn Grove .5 miles
L McDermott 1 mile
R Rocks 1.2 miles
L Constitution 1.3 miles
R Graceton .3 miles
R Archer .8 miles
L Rt. 136 2.8 miles
(Whiteford)

(Highs store @ Rt. 136 & Rt.165)
@ mile 60 (approx.)

Backtrack

R Rt.136 .2 miles

R Dooley 1 mile

R Green Marble .3 miles

X Main St.

To Slate Ridge 1mile

L Ridge .1 mile

R Delp 2.5 miles

L Cooper .4 miles

R Flintville 3.8 miles

L Castleton 1 mile

L Glen Cove .7 miles

R Berkley .7 miles

L Castleton 1 mile

L Rt. 1 1.5 miles

R Shuresville 1.8 miles

L Stafford 4.9 miles

R Lapidum 2.4 miles

L Rt. 155 1.9 miles

R Juniata St. .1mile

L Erie St. .2 miles

R Water St. .2 miles

To Union Ave. .1 miles

L St. John St. .3 miles

To Market St. .3 miles

L Revolution St. .1 miles

R Concord St. .2 miles

R Laffayette St. .1 miles

L Market St. .2 miles

R Commerce St. .3 miles

R Adams St. .2 miles

L Alliance St. .1 miles

R Juniata St. .1 miles

L Revolution St. 1.3 miles

L Rt. 40 1.3 miles

L Oakington .1 miles

R Old Post 1.3 miles

L Aber.Thruway 4.3 miles

L Old Phil. .4 miles

BLO Old Perryman (Rt.159)

TI Perryman 1 mile

R Cranberry .3 miles

R Spesutia 2 miles

L Rt. 40 1.4 miles

to Riverside Pkwy.

100mc HVCC Century Ride

HVCC Century Ride

L Rt. 22	.3
L Glenville	.25
R Rt. 155	3.2
L Rt. 161	.6
R Rock Run	3
L Stafford	
L Quaker	
Cross Rt. 161	
Trappe Church	3.2
L Rt. 136	
Quick R Trappe	1
L Forge Hill	1.7
R Allibone	1
R Sandy Hook	1.3
BL Scarboro	1.7
L Mill Green	2
(sharp turn at end!)	
L R646 Prospect	.8
X Rt. 543	
S Cherry Hill	.5
R Emory Church	2
L Highland	1
R Street	1
R Old Pylesville	2.5
L Rt. 136	
(Highs Store left near Rt. 165)	
R Highs Rt. 136	.2
L Old Pylesville	2.5
R Slateville	.5
R Prospect @church	2.8
L McNabb	.4
L Deep Run	1.7
L R623Flintville	3.5
R Lay	2
to Peach Bottom	
Return Lay	2
L Flintville	1.3
R Slateville	1
BL Ridge	1.5
R Slate Ridge	.75
R Chestnut St.	1.3
(before bottom of hill)	
L Hill (to Main St.)	
L Main St.	.75
BR Dooley	1.2
L Rt. 136	
(to highs store)	
L from Highs store	
Rt. 136 to	
L Rt. 165	1.2
R Wheeler Sch.	3.1
R St Mary's	.6

TI Clermont Mill	2
R Rt. 165	.8
R Fawn Grove	4.5
R Rt. 851	.4
R Rocks	7
(Rest stop at Rt 165)	
R Rcks Chr.Hill	1.7
L Rigdon	.4
R Sharon	1.7
R Rt. 24	.2
L Grier Nursery	1.6
R Walters Mill	3
R Deer Cr.Ch.	1.3
L Chestnut Hill	1.5
L Rt. 543	.3
R Gibson	1.3
watch for cars at Hoopes at bottom of hill!!	
R Rt. 1	.6
L Ruffs Mill	1.3
L Thomas Run	.4
R Pennington	.8
R Thomas Run	1.8
return to College	